



SECTOR USE MAPS



Laura Portugal
ENES 12
21 November 2019
Brussels

1

Use maps – why?



cf. REACH “use: means any processing, formulation, consumption, storage, keeping, treatment, filling into containers, transfer from one container to another, mixing, production of an article or any other utilisation”

- When a substance is **registered** its foreseeable uses (**identified uses**) should be assessed by the registrants
- The identified (and covered) uses will be **communicated** in the **Safety Data Sheet** and **Exposure Scenarios**
- Use maps were the means for a downstream user to make its use known, i.e. to **report** it to the registrant → REACH art. 37(2) + art. 37(3)

2

2



Use maps – by whom?

- Sector associations → have the knowledge on the way their products are used within the sector

Use maps – for whom?

- Registrants → input for the Chemical Safety Assessment
- Formulators → internal mapping of uses

3

3

Use maps – how?



- Call for volunteers
- Sector associations to initiate discussions with their member companies:
 1. Identify relevant uses and respective contributing activities (objective: cover 80% market)
 2. Describe the uses + contributing activities (operational conditions and risk management measures) by means of:
 - Use Descriptors (R.12 ECHA Guidance)
 - Standard phrases (ESCom Standard Phrases Catalogue)
 - Other terminology
- Consider need for (internal) guidance
- Approval process
- Publication

4




4

Use maps – what?



2. Exposure assessment inputs

Provide the **details** of use (operational conditions + risk management measures)

Workers	Consumers	Environment
 <ul style="list-style-type: none"> • Duration of activity • Place of use • Physical form of the used product • Operating temperature • Details on: <ul style="list-style-type: none"> – ventilation – PPE • ... 	 <ul style="list-style-type: none"> • Concentration of substance in the mixture (indicative) • Physical form • Frequency of use • Details on exposure (dermal, inhalation, oral) • Skin contact area • ... 	 <ul style="list-style-type: none"> • Main emission sources (air, water, soil) • Type of process (continuous, batch) • Degree of containment • Waste water • Waste handling • RMM on site • Release fractions (air, water, soil, waste) • ...
<div style="background-color: #0056b3; color: white; padding: 5px; text-align: center;"> ECHA Guidance on CSA R.14. + others </div>	<div style="background-color: #0056b3; color: white; padding: 5px; text-align: center;"> ECHA Guidance on CSA R.15. + others </div>	<div style="background-color: #0056b3; color: white; padding: 5px; text-align: center;"> ECHA Guidance on CSA R.16. + others </div>

7

Use maps – where to find them?



- ECHA use maps library

<https://echa.europa.eu/csr-es-roadmap/use-maps/use-maps-library>

The screenshot shows the ECHA website interface for the 'Use maps library'. The header includes the ECHA logo and navigation links. The main content area is titled 'Use maps' and contains the following information:

- Information requirements:**
 - Chemical safety report
 - Chemical safety report/Exposure scenario roadmap
 - Use maps
- Use maps library:**
 - Concept**
 - Templates and submission**
 - Use maps library**
- Text:**

This library includes the use description and the input parameters for workers exposure assessment (SWEDs), for consumers exposure assessment (SCEDs) and for environmental exposure assessment (SPERCs), made available by sector organisations for their typical uses.

The information aims at supporting registrants in preparing their chemical safety assessments (CSAs). Registrants will find here the use description for key typical products, as agreed at sector level, as well as the associated conditions of use. This provides a realistic basis for their chemical safety assessment.

To stay informed about new submissions to the library or updates, please subscribe to **ECHA Weekly**.

The library is structured by sector and product. Clicking on a sector name below will give you access to the following information:

 - Background information on the use map coverage
- See also:**
 - Video tutorial: How to import and use a use map in Chesar 3
 - Video-tutorial: How to update a use map in Chesar 3
 - Joint statement of Cefic, DUCC and ECHA on use maps
 - Downstream users
 - CSR/ES roadmap
 - How to improve your

8

Use maps – where to find them?



Downstream Users of Chemicals Co-ordination group

Sectors

- Excel and Chesar files
- Sectorial guidelines

> AISE International Association for Soaps, Detergents and Maintenance Products
> Concawe Fuels
> Cosmetics Europe Cosmetics and personal care products
> ECPA European Crop Protection Association
> EFCC European Federation for Construction Chemicals
> ESIG European Solvents Industry Group
> EuPC European Plastics Converters
> FEICA Association of the European Adhesive and Sealant Industry
> Fertilizers Europe Fertilizers Europe
> I&P Europe / I&P Europe Imaging and printing products I&P Europe

9

9

Benefits of using the Sector Use Maps



Downstream Users of Chemicals Co-ordination group

- Quality : good use descriptions will lead to realistic conditions in the exposure scenarios
- Harmonisation : description of uses + information in the ES
- Clarity : standard phrases
- Representativeness : covering most uses in a sector / agreed by the involved industry
- Internal procedures : formulators can use them for internal mapping of uses
- Automation : available in Excel + Chesar format
- Efficiency : avoids unnecessary communication in the supply chain

10

10

Cefic/DUCC Pilot on Use Maps – 3Q2018 -2Q2019



- Several suggestions for improvement were made – to be discussed further/ implemented

MAIN FINDINGS

- Registrants → CSA based on sector use maps works easily in practice at tier 1 level (Chesar, ECETOC TRA) : Consistent outcome + Efficient work-flow
- Formulators → benefits materialise when all ES are based on a sector use map

11

11

Use maps – what's next?



- Recommendations from the pilot project
- Other sectors to take up the challenge
- Call for **downstream users and their sector organisations** who have not developed use maps for their sector yet: **please engage!**
- Companies:
 - ✓ encourage your sector organisation to develop use maps
 - ✓ engage in the activities for your uses to be included
- Sectors:
 - ✓ allocate resources
 - ✓ convince your members

**Use and exposure
information is key to all
REACH processes**

12

12



**Use maps :
who's next?**